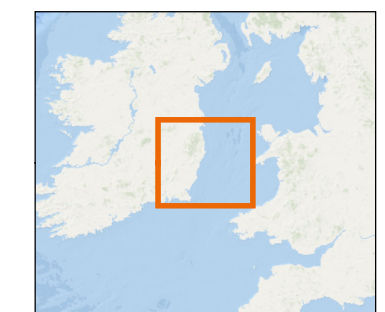


### Arklow Bank Wind Park 2

### Visual Receptors

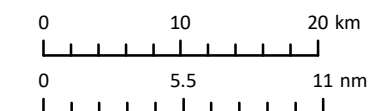
#### Legend

- ABWP2 Array Area
- ABWP2 Cable Corridor and Working Area
- 60km Study Area
- 10km radii
- Off Road and Road Cycling Trail
- +— Railway Track
- - - Ferry Crossing
- Trails and Walking Paths:**
- Pilgrim Path
- Walking Trail
- - - Long Distance Waymarked Way
- Wexford Coastal Path
- Wicklow Views (CDP 2022-2028)
- Wicklow County Prospects (CDP 2022-2028)
- ▲ ABWP1 Existing Met Mast
- ABWP1 WTG Locations
- ABWP1 Existing Export Cable
- ABWP1 Array Area



**Notes**  
 Esri, Garmin, GEBCO, NOAA NGDC, and other contributors  
 Contains Ordnance Survey data  
 © Crown copyright and database rights (2022). OS OpenData.

Coordinate System:  
 ETRS 1989 UTM Zone 30N

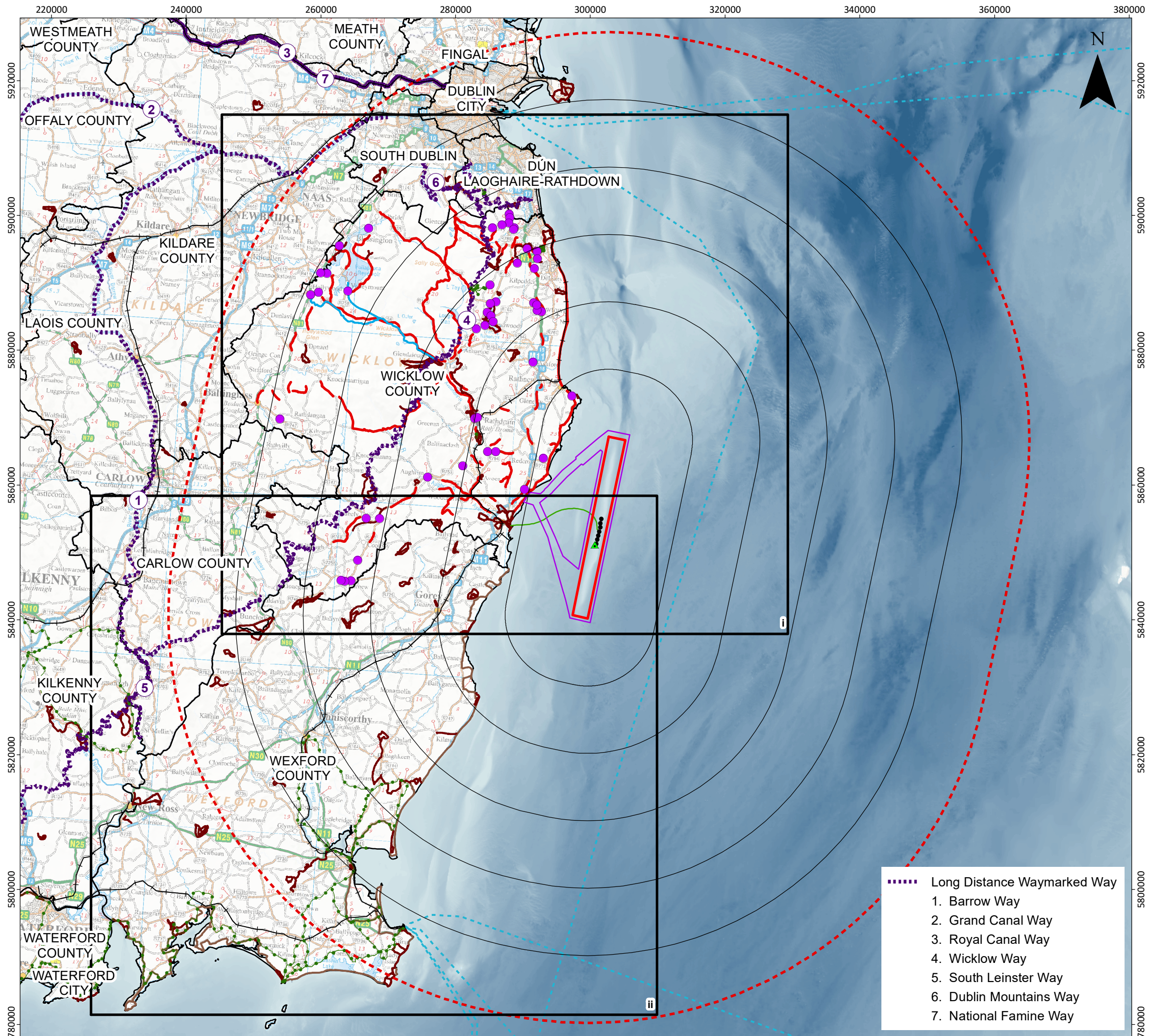


Scale: 1:550,000 @A3      Date: 22/02/2024      Drawn by: BPHB      Checked by: RH      Approved by: SM

Suites B2 & C2  
 Higher Mill  
 Higher Mill Lane  
 Buckfastleigh  
 Devon  
 TQ11 0EN  
 www.gobeconsultants.com  
 +44 (0)1626 323890



Figure 17.5



- - - Long Distance Waymarked Way
- 1. Barrow Way
- 2. Grand Canal Way
- 3. Royal Canal Way
- 4. Wicklow Way
- 5. South Leinster Way
- 6. Dublin Mountains Way
- 7. National Famine Way

Figure Reference: ARK\_SLVIA\_Fig17-5\_VisualReceptors\_Overview